



MAPA URBANO:  
MORADA NOVA- CE

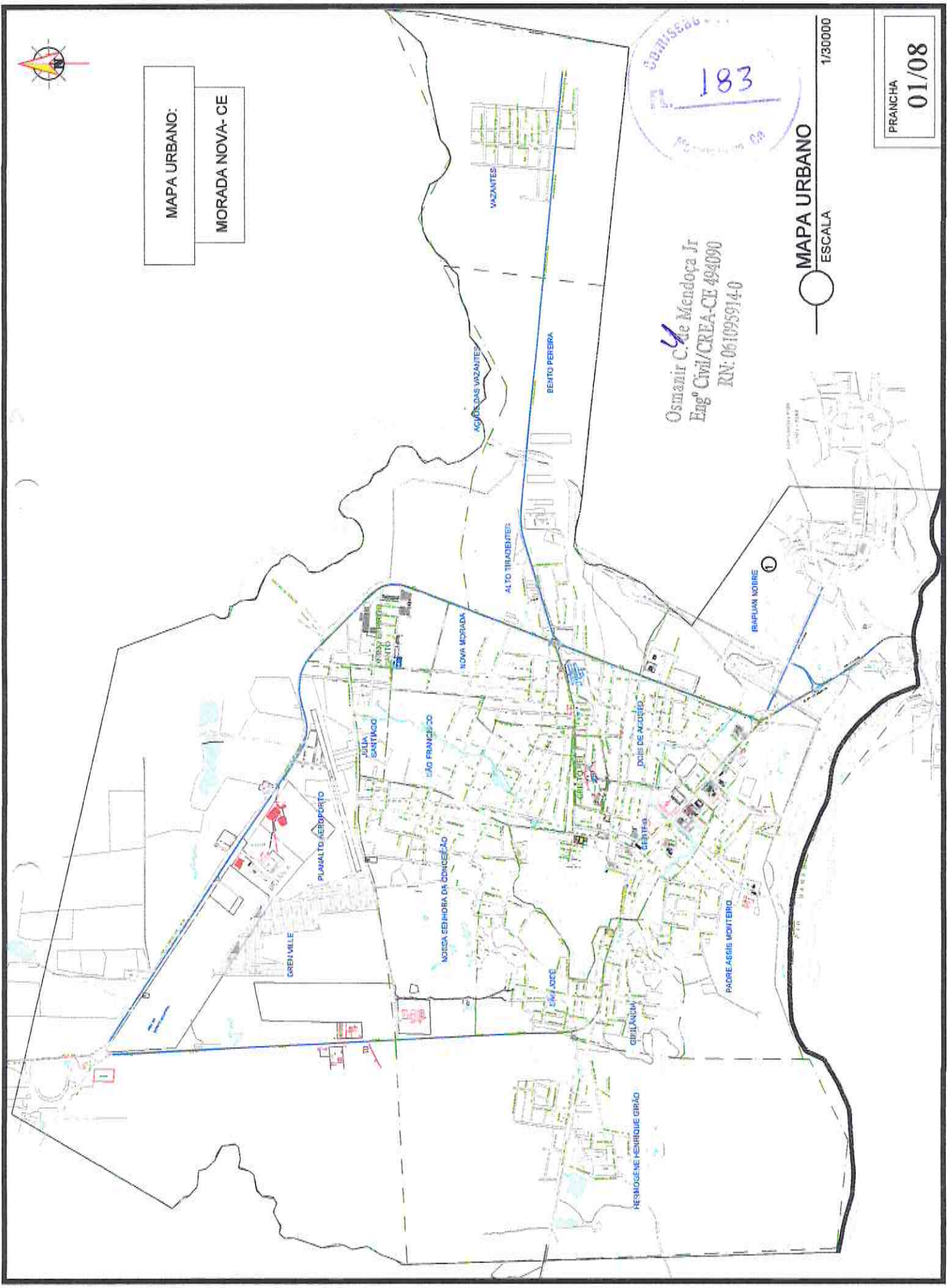
183

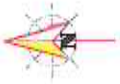
Osmanir C. de Mendoça Jr  
Engº Civil/CREA-CE 494090  
RN: 061095914-0

MAPA URBANO  
ESCALA

1/30000

PRANCHA  
01/08





MAPA URBANO DISTRITO:

LAGOA GRANDE

DISTRITO LAGOA GRANDE

PERÍMETRO URBANO



184

Osmanir C. de Melo doçça Jrs.  
 Engº Civil/CREA-CE-494/80  
 RN: 061095914-0

DISTRITO LAGOA GRANDE

ESCALA 1/5000



PRANCHA  
 02/08



MAPA URBANO DISTRITO:

ROLDÃO

DISTRITO ROLDÃO  
PERÍMETRO URBANO

BAIRRO  
CENTRO



Osmanir C. de Mendonça Jr.  
Engº Civil/CREA-CE 494090  
RN: 0610959140

DISTRITO ROLDÃO

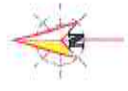
ESCALA

1/5000

PRANCHA

03/08

# DISTRITO UIRAPONGA



MAPA URBANO DISTRITO:  
**UIRAPONGA**

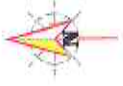


186

Osmanir C. de Mendonça Jr.  
Engº Civil/CREA-CE 494090  
RN- 061095914-0

DISTRITO UIRAPONGA  
ESCALA 1/5000

PRANCHA  
04/08



MAPA URBANO DISTRITO:

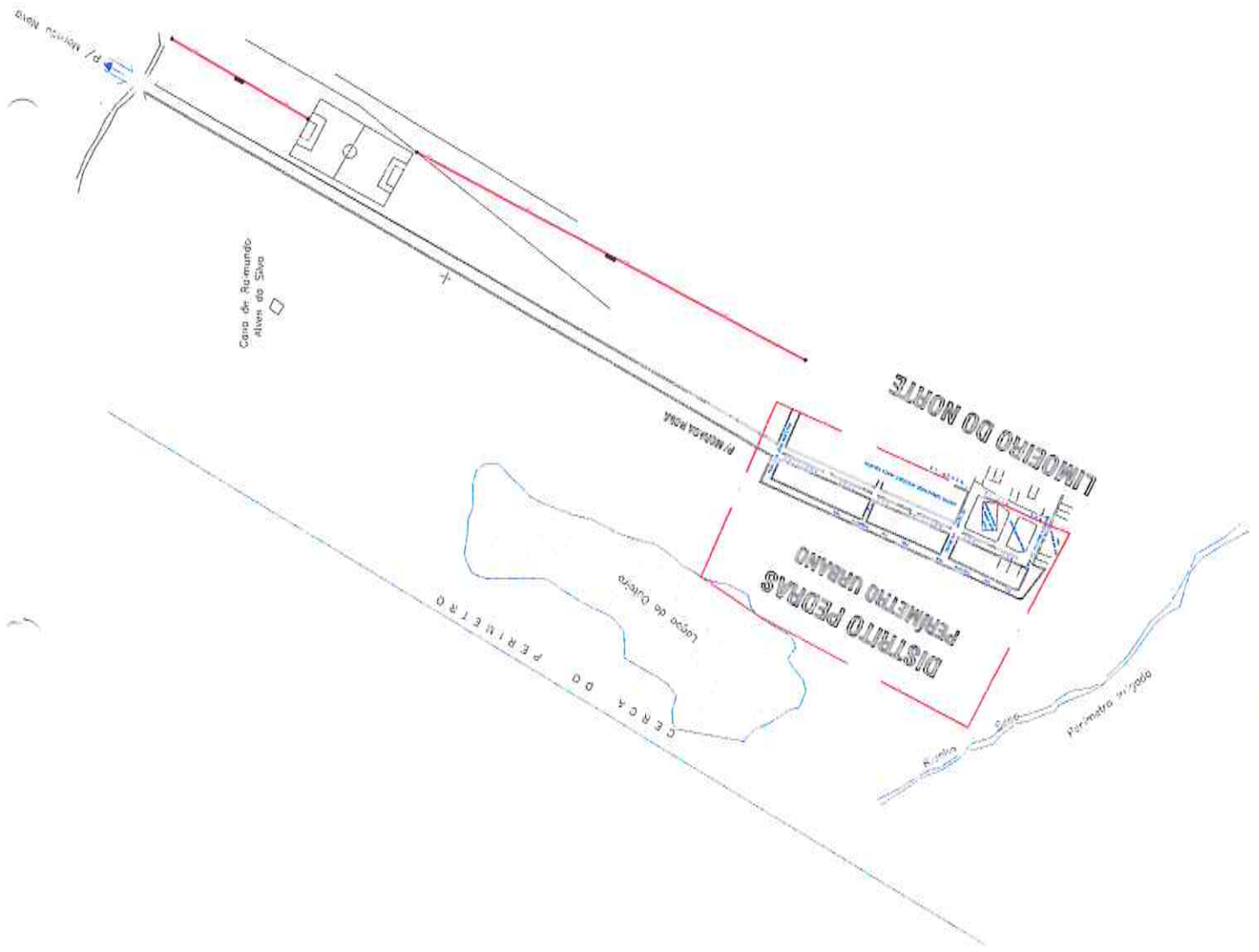
PEDRAS

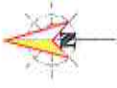


Osmanir C. V. Mendonça Jr  
Engº Civil/CREA-CE 494690  
RN: 061025914-0

DISTRITO PEDRAS  
ESCALA 1/5000

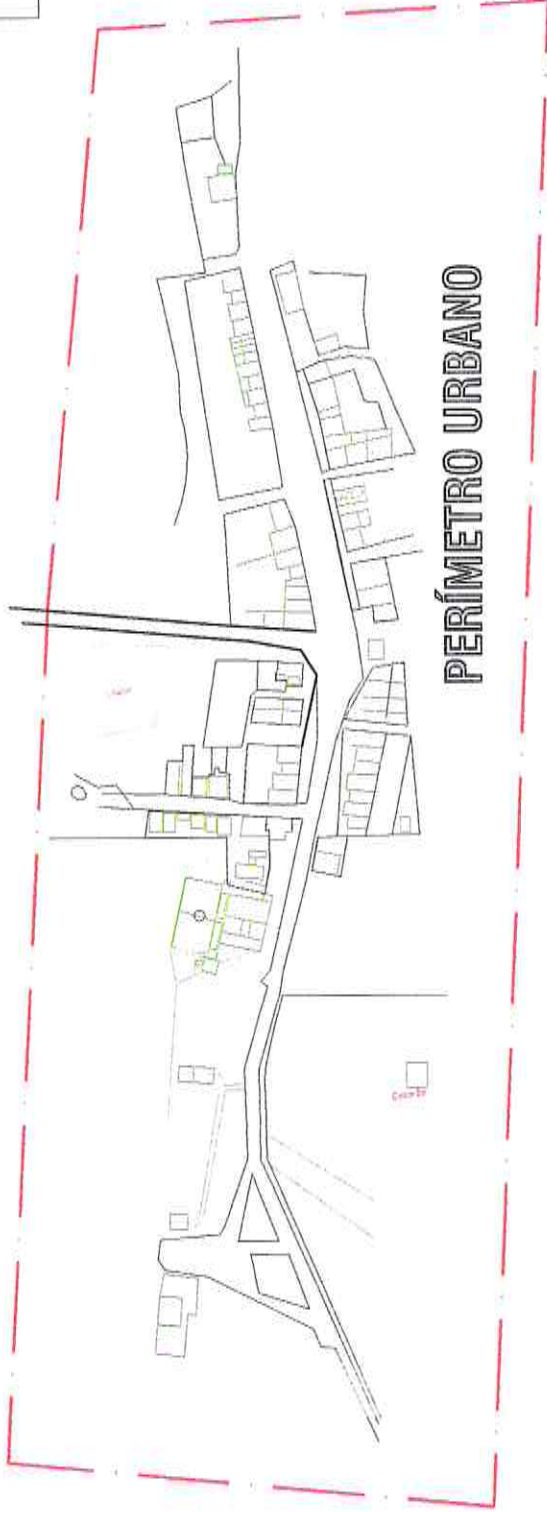
PRANCHA  
05/08





**DISTRITO  
JUAZEIRO**

MAPA URBANO DISTRITO:  
**JUAZEIRO**



**PERÍMETRO URBANO**

*Rio Banabuiu*

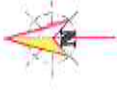


Osmanir C. de Mendonça Jr  
Engº Civil/CREA-CE 494090  
RN: 061095914-0

**DISTRITO JUAZEIRO**  
ESCALA 1/5000

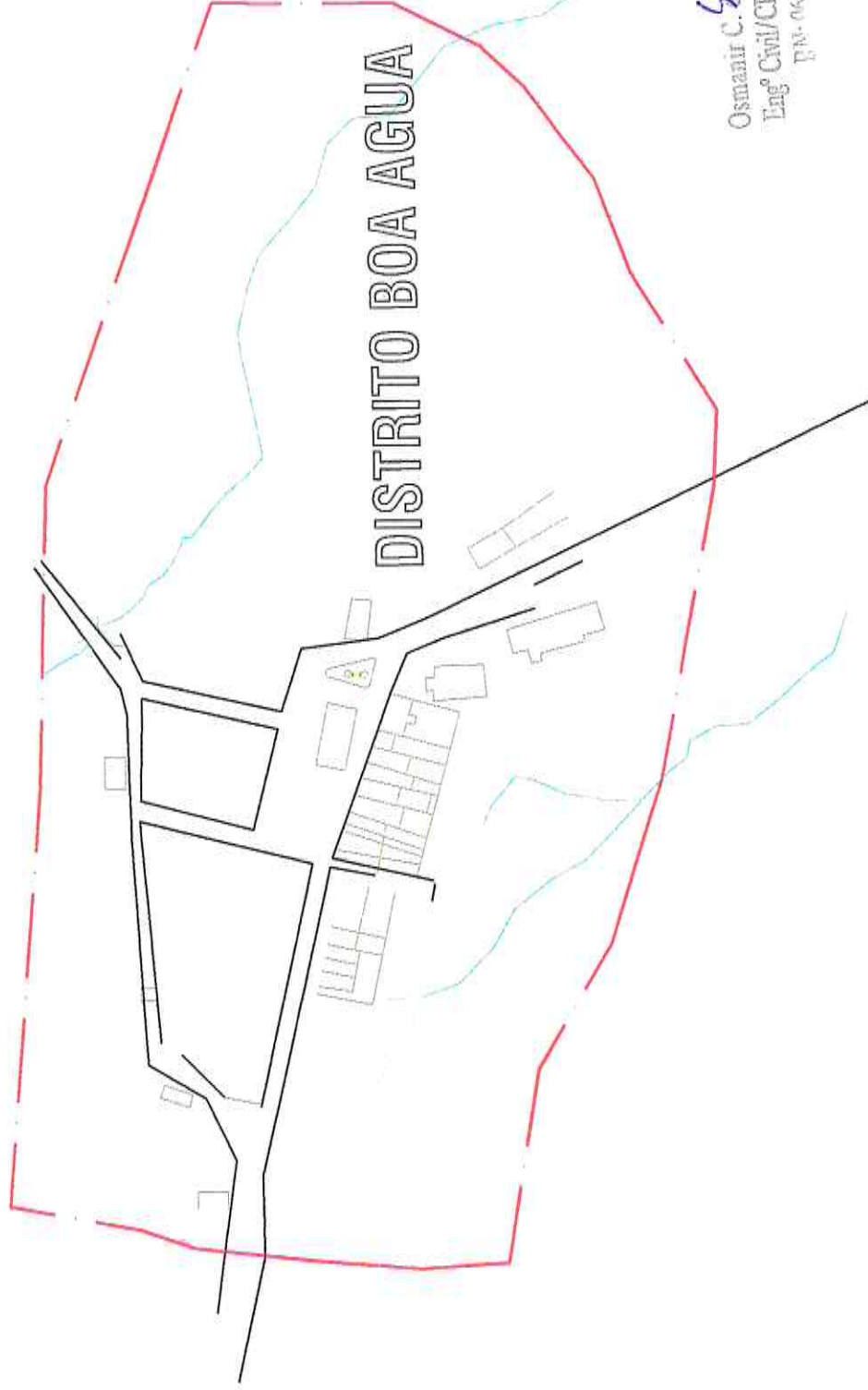
PRANCHA

**06/08**



MAPA URBANO DISTRITO:

BOA ÁGUA



Osmanir C. de Mendonça Jr.  
Engº Civil/CREA-CE 49490  
P.M. 061095914-0

DISTRITO BOA ÁGUA

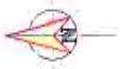
ESCALA



1/5000

PRANCHA

07/08



MAPA URBANO DISTRITO:

ARUARU

# DISTRITO ARUARU



Osmanir C. de Mendonça Jr.  
Engº CIVIL/CREA-CE 494090  
RN-0610959140

DISTRITO ARUARU

ESCALA

1/5000

PRANCHA

08/08